


Author

Institution Hungerford Town Council
 Department
 Street
 Postal code
 City
 Country United Kingdom
 Contact
 Phone
 Email

Generated with **DataCollect Webreporter** version 1.0 at 01/19/2024 15:42:19

Site

Name A338 Salisb'y Rd
 Dir. Oncoming (name) South
 Dir. Outgoing (name) North
 Posted Speed Limit 
 Comment
 Device type **DSD**

Time Range

Start date 09/12/2023 11:00
 End date 01/19/2024 12:59
 Days Mo, Tu, We, Th, Fr, Sa, Su
 Time Interval 60 minutes
 Time / Day 00:00 - 23:59

Speed Classes

[V in mph]

Time	Σ	10	20	30	40	50	60	70	80	90	100	110	>110
00:00-06:00	4119	1467	43	898	1466	237	8	0	0	0	0	0	0
06:00-09:00	16007	1945	165	6491	6949	448	9	0	0	0	0	0	0
15:00-19:00	33106	5792	500	14790	11454	557	13	0	0	0	0	0	0
06:00-22:00	113613	18611	1728	50261	40899	2064	46	4	0	0	0	0	0
00:00-24:00	121063	20819	1847	52339	43568	2426	59	4	1	0	0	0	0

Calculated speeds

[V in mph]



DSD SAFETY Success

Vmin	Vavg	Vmax	V15	V50	V85	Vexc %
1	25	72	3	29	34	38.0

Vin	Vout	Vred	Vred %
25	24	-1	-4

Descriptions

Vmin: Minimal velocity
 Vavg: Average velocity
 Vmax: Maximal velocity
 V15: Critical velocity for the first 15% of vehicles
 V50: Critical velocity for the first 50% of vehicles


V85: Critical velocity for the first 85% of vehicles
 Vexc %: Speeding in %
 Vin: Average inlet velocity
 Vout: Average exit velocity
 Vred: Average speed reduction between entry and exit velocity

Author

Institution Hungerford Town Council
 Department
 Street
 Postal code
 City
 Country United Kingdom
 Contact
 Phone
 Email

Generated with **DataCollect Webreporter** version 1.0 at 01/19/2024 15:42:22

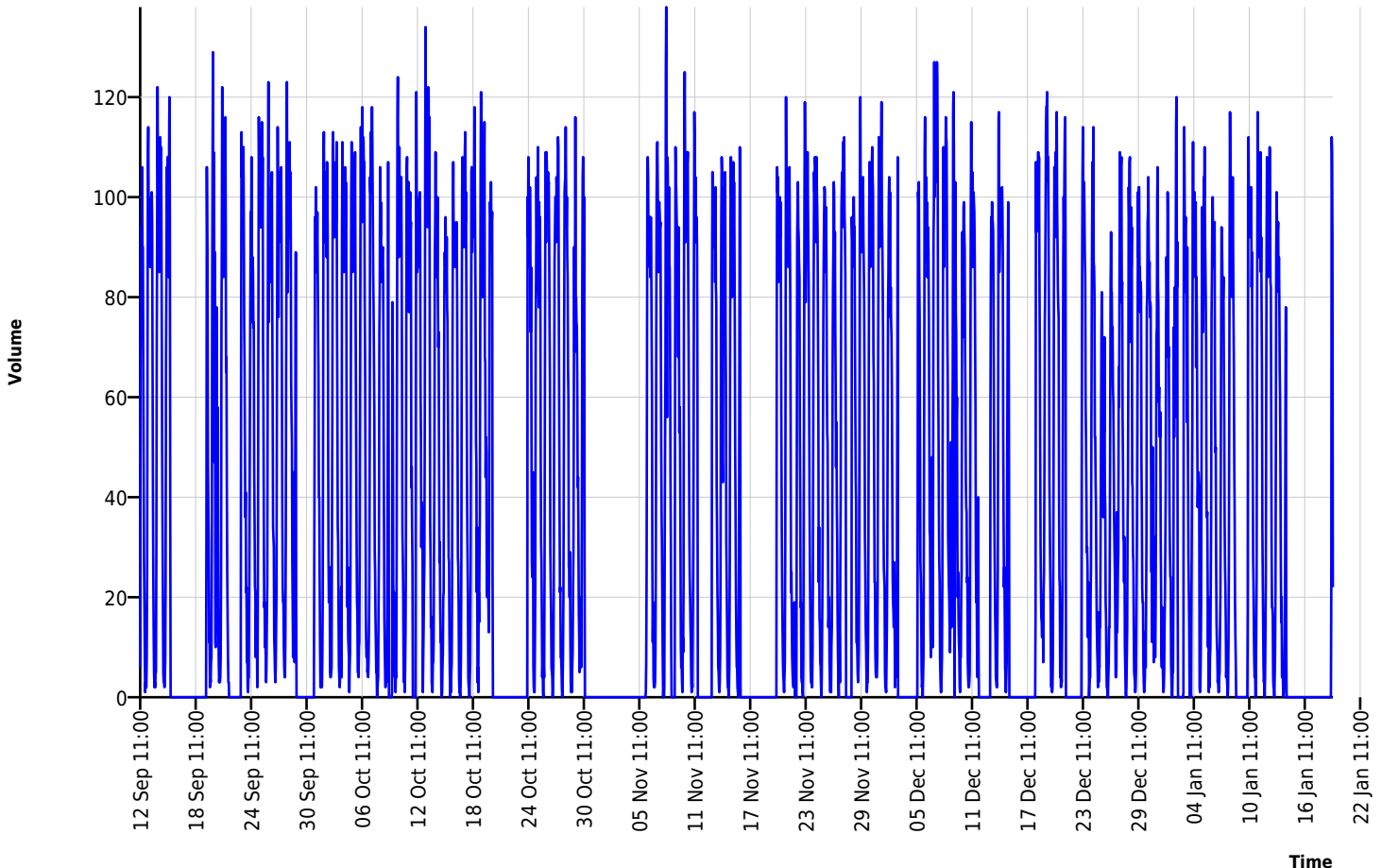
Site

Name A338 Salisb'y Rd
 Dir. Oncoming (name) South
 Dir. Outgoing (name) North
 Posted Speed Limit 
 Comment
 Device type **DSD**

Time Range

Start date 09/12/2023 11:00
 End date 01/19/2024 12:59
 Days Mo, Tu, We, Th, Fr, Sa, Su
 Time Interval 60 minutes
 Time / Day 00:00 - 23:59

Time / Volume graph




Author

Institution Hungerford Town Council
 Department
 Street
 Postal code
 City
 Country United Kingdom
 Contact
 Phone
 Email

Generated with **DataCollect Webreporter** version 1.0 at 01/19/2024 15:42:23

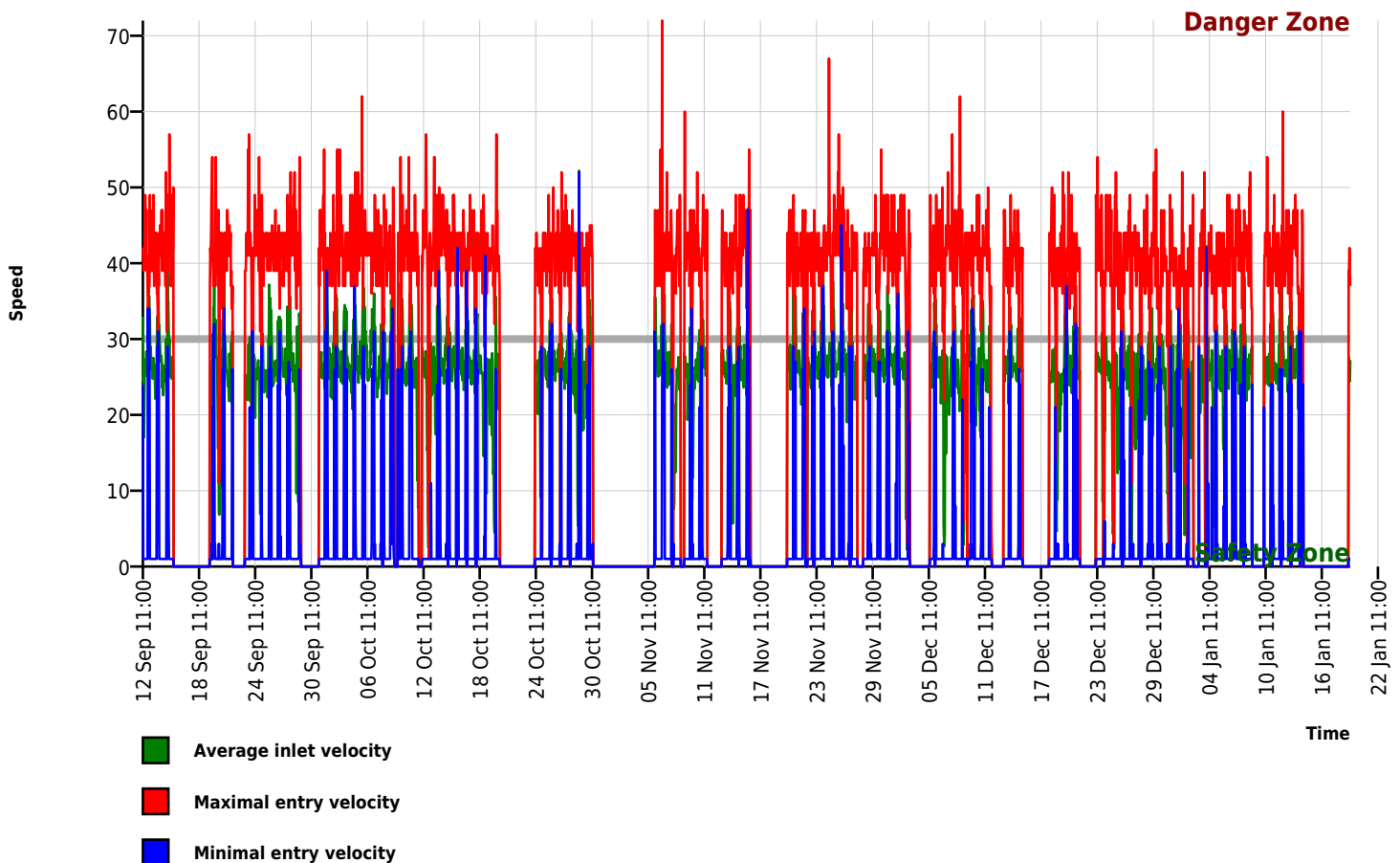
Site

Name A338 Salisb'y Rd
 Dir. Oncoming (name) South
 Dir. Outgoing (name) North
 Posted Speed Limit 
 Comment
 Device type **DSD**

Time Range

Start date 09/12/2023 11:00
 End date 01/19/2024 12:59
 Days Mo, Tu, We, Th, Fr, Sa, Su
 Time Interval 60 minutes
 Time / Day 00:00 - 23:59

Calc. Diagram




Author

Institution Hungerford Town Council
 Department
 Street
 Postal code
 City
 Country United Kingdom
 Contact
 Phone
 Email

Generated with **DataCollect Webreporter** version 1.0 at 01/19/2024 15:42:23

Site

Name A338 Salisb'y Rd
 Dir. Oncoming (name) South
 Dir. Outgoing (name) North
 Posted Speed Limit 
 Comment
 Device type **DSD**

Time Range

Start date 09/12/2023 11:00
 End date 01/19/2024 12:59
 Days Mo, Tu, We, Th, Fr, Sa, Su
 Time Interval 60 minutes
 Time / Day 00:00 - 23:59

Speed histogram

